






-  Do you know the color of a chickadee's eye?
-  Can you imagine Michigan's Upper Peninsula buried under a mile of ice?
-  Have you ever explored the teeming life of a spring woodland pond?

You can discover all these things and more following the Wolf Track Nature Trail. This unique, self-guided interpretive nature walk is offered to the public by the George Young Recreational Complex. A 1½ mile loop trail winds leisurely through scenic woods, paced by well-stationed signs interpreting nature in woods and art.


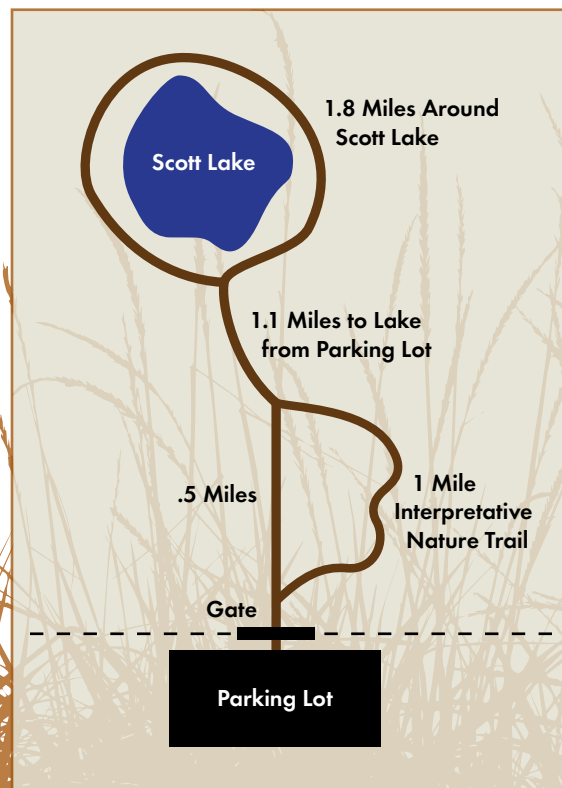


GEORGE YOUNG RECREATIONAL COMPLEX

This unique recreational center combines the scenic beauty of the Northwoods with the finest in sports and recreation facilities. Located centrally in Michigan's Upper Peninsula, the Complex satisfies the golfing public with a spacious 18-hole championship course based on the late George Young's favorite holes from courses across the nation. Its majestic Clubhouse offers a relaxed atmosphere of rustic timber and stone along with the modern touches of a full-size indoor swimming pool, Jacuzzi, sauna and restaurant. The wooded 3,300 acres of the Complex provide ample room for cross-country skiing, mountain biking, hiking and nature watching.

George Young Recreational Complex

Youngs Lane, P.O. Box 457
Iron River, Michigan 49935
Phone: 906-265-3401
Fax: 906-265-6448



WOLF TRACK Nature Trail

A SELF-GUIDED NATURE WALK
*Offered by the
George Young Recreational Complex*

The Wolf Track Nature Trail
is dedicated to the memory
of Margaret Gilbert Young.

TAKE A QUIET PATH

The Complex welcomes you to its
Wolf Track Nature Trail. Hopefully, it
will enable you to appreciate more fully
nature in all its infinite variety. Take
your time along the Trail to absorb the
sights, sounds and sensations of the
forest surrounding you, and read the
signs which will help you to know and
appreciate the Trail. Teachers and
students are welcome.

The use of the Trail is free, but registration
at the Clubhouse office is required.
Directions to the Trail and a map
can be obtained at the main desk in the
Clubhouse. The Trail is open for hiking
in the spring, summer and fall.

And hurry back for a visit sometime soon!

DESTINATION: SCOTT LAKE



*"Only a mountain has lived long enough
to listen objectively to the howl of a wolf."*

— Aldo Leopold

TRAIL SIGN

